Antique Maps of the World: 1680-1898

A Unique Collection
This CD volume contains 24 specially selected, rare world maps from the late eighteenth through the nineteenth century, during which time mapmaking underwent considerable geographic refinement and artistic changes. Featured in this collection are maps from such important cartographers as Zürner, Coronelli, Homann, Seutter and van der Aa. Stylistically varied, these world maps contain richly detailed graphic motifs such as allegorical scenes, celestial and astronomical diagrams, globes, banners and cartouches.

Production Excellence
Visual Language® has taken extra care to provide digital imagery with the extensive detail and clarity of the original antiquarian source material.
Original maps were photographed by Visual Language staff using a 4″ x 5″ view camera to best capture the details of the engravings and hand-coloring. Each image was then individually drum scanned, meticulously retouched, color balanced and expertly enhanced to deliver the highest possible image quality.

File Formats
The 24 digital maps are each provided in three resolutions. The high resolution images range between 32MB and 80MB RGB. These large files produce a minimum image area of 9″ x 12″ at 300 dpi. With these superbly detailed images, you can zoom in and reproduce an area or specific detail within a map.
Medium resolution files provide an average image area of 5″ x 7″ at 300 dpi. Low resolution files are 72 dpi and are approximately 1.5 MB.

01SS1680

02CA1696

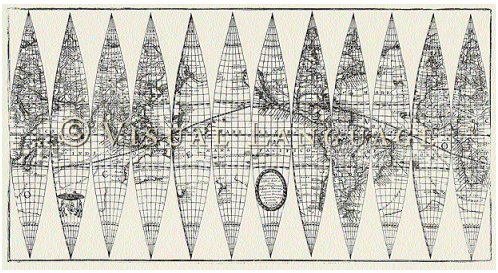
03VC1697

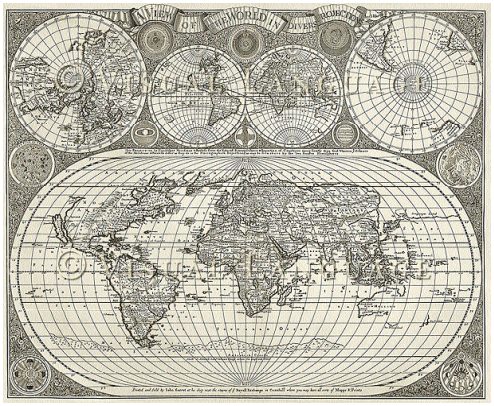
04JH1697


05AZ1700

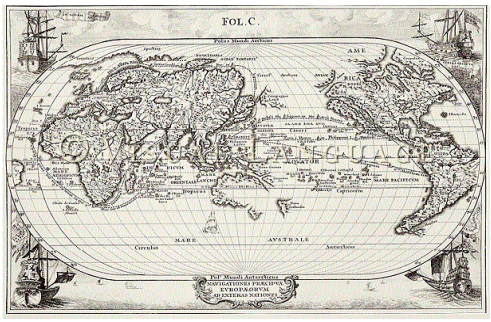

06HS1702

© 1996-2004 Visual Language. All Rights Reserved.

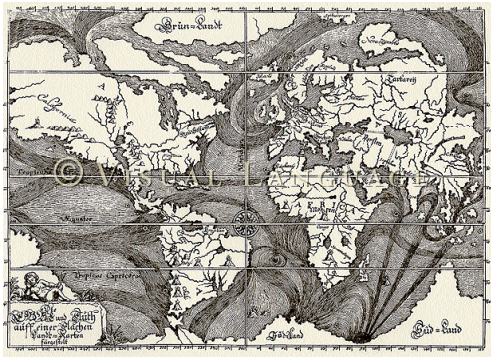
07EH1708

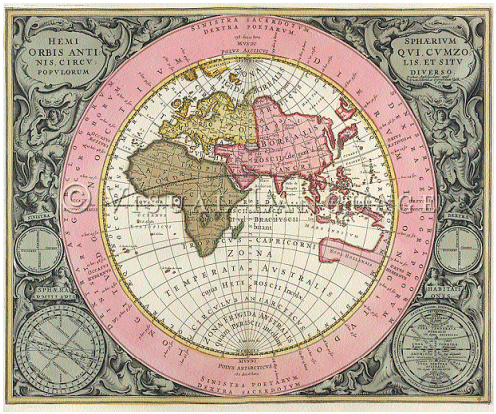
08AC1708

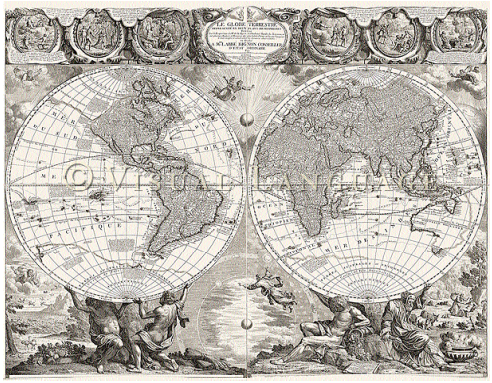
09NJ1708

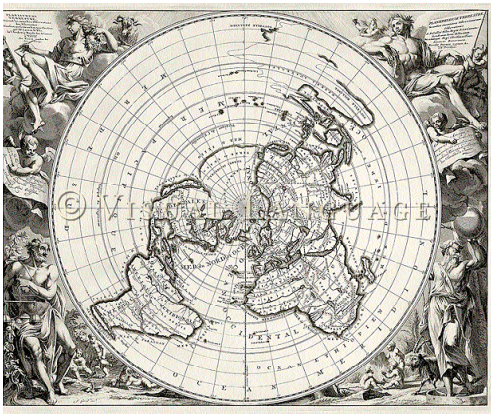
10PA1713

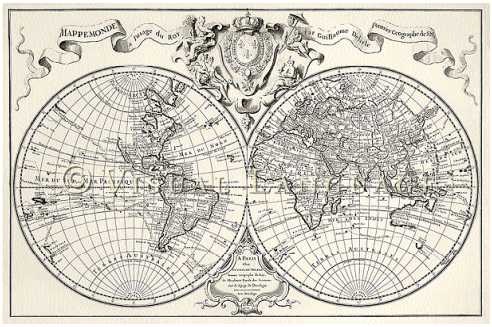
11WD1720

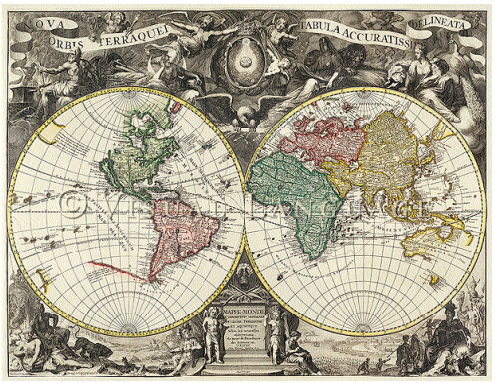
12PA1729

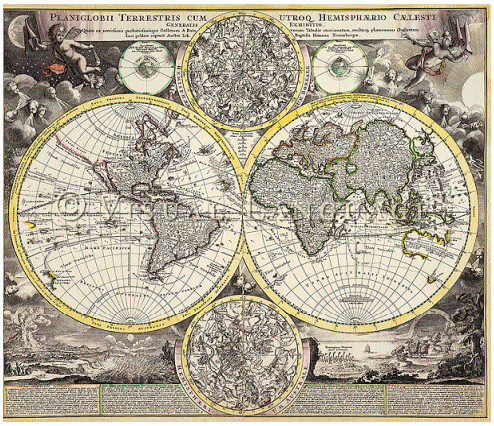
13JH1729

14MS1730

15RW1735

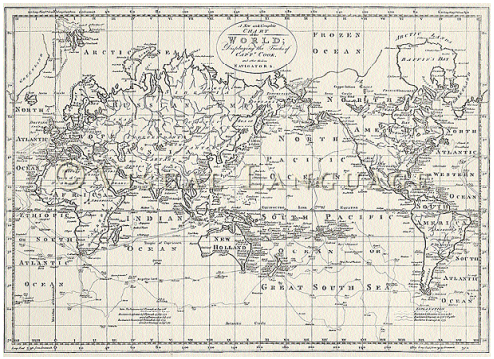
16TB1785


17CB1790

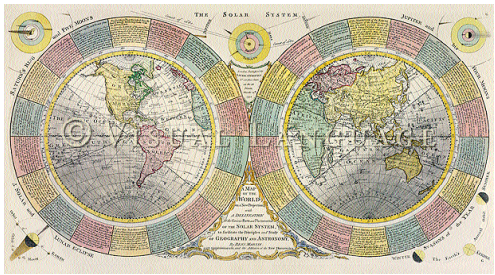
18SM1794

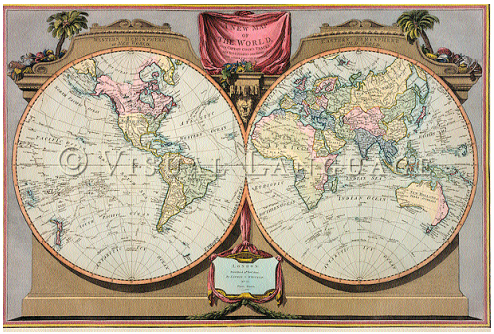
19LW1800

20GA1850

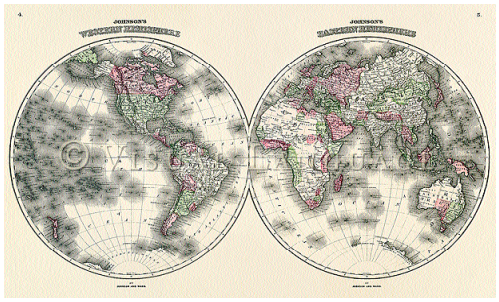
21JW1876

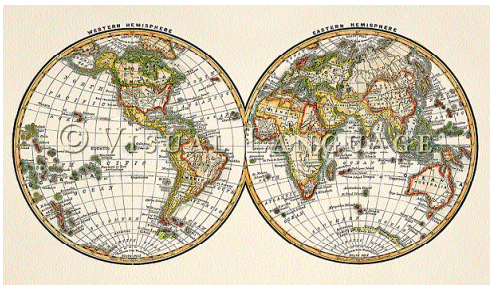
22AV1887

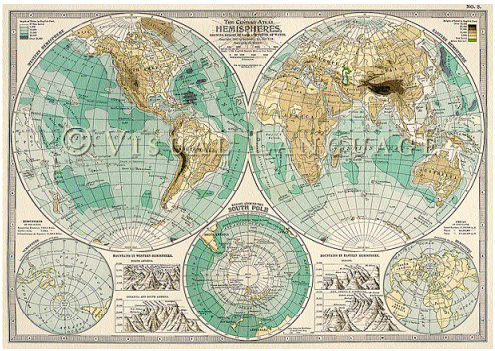
23CH1897

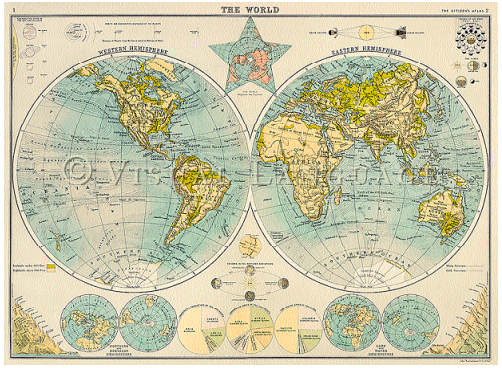
24CH1898